




○○ Foto OL.1



ohne Bild: ○○○




○○ Foto OL.2



ohne Bild: ○○○



○○ Foto OL.3



ohne Bild: ○○○




1:2.500 (1cm = 25m)
Äquidistanz 5 m
Stand 06. 2015




Kl.: Name:


○○ Foto OL.4




ohne Bild: ○○○




○○ Foto OL.5




ohne Bild: ○○○



○○ Foto OL.6



ohne Bild: ○○○



Legende:

-  Wald = weiss, gelb = Kulturland
-  Hugel; kl. Kuppe; Rinne
-  Senke; kleine Senke; Loch
-  Boschung; Erdwall - Damm
-  Strae; asphaltierter Weg; Parkplatz
-  Fahrweg; Karrweg; Fusweg
-  Hohenlinie- 5m Abstand; 2- 3m Ae
-  Steine; Steinhaufen; Blocke
-  Hochstand; Futterkrippe; Kreuz- Altar
-  Zaun passierbar; unpassierbar;
-  Gebaude- Privatgelande; Uberdachung
-  Brunnen; Wasserloch; Bache,
-  leichte, starke, sehr starke Behinderung
-  Baum, kl. Baum, Hecken, Obstgarten
-  leichte, starke Bodenbehinderung
-  offenes, halboff. Gebiet; Sand
-  Halboff. Gebiet mit Buschen; P; Steine
-  Felsloch; Objekt; Mauer, Kulturgrenzen
-  Nord- Linie; Teich; kl. Sumpf; Sumpf
-  Brucke, Kanal, Tafel; Stufen- Stiege;